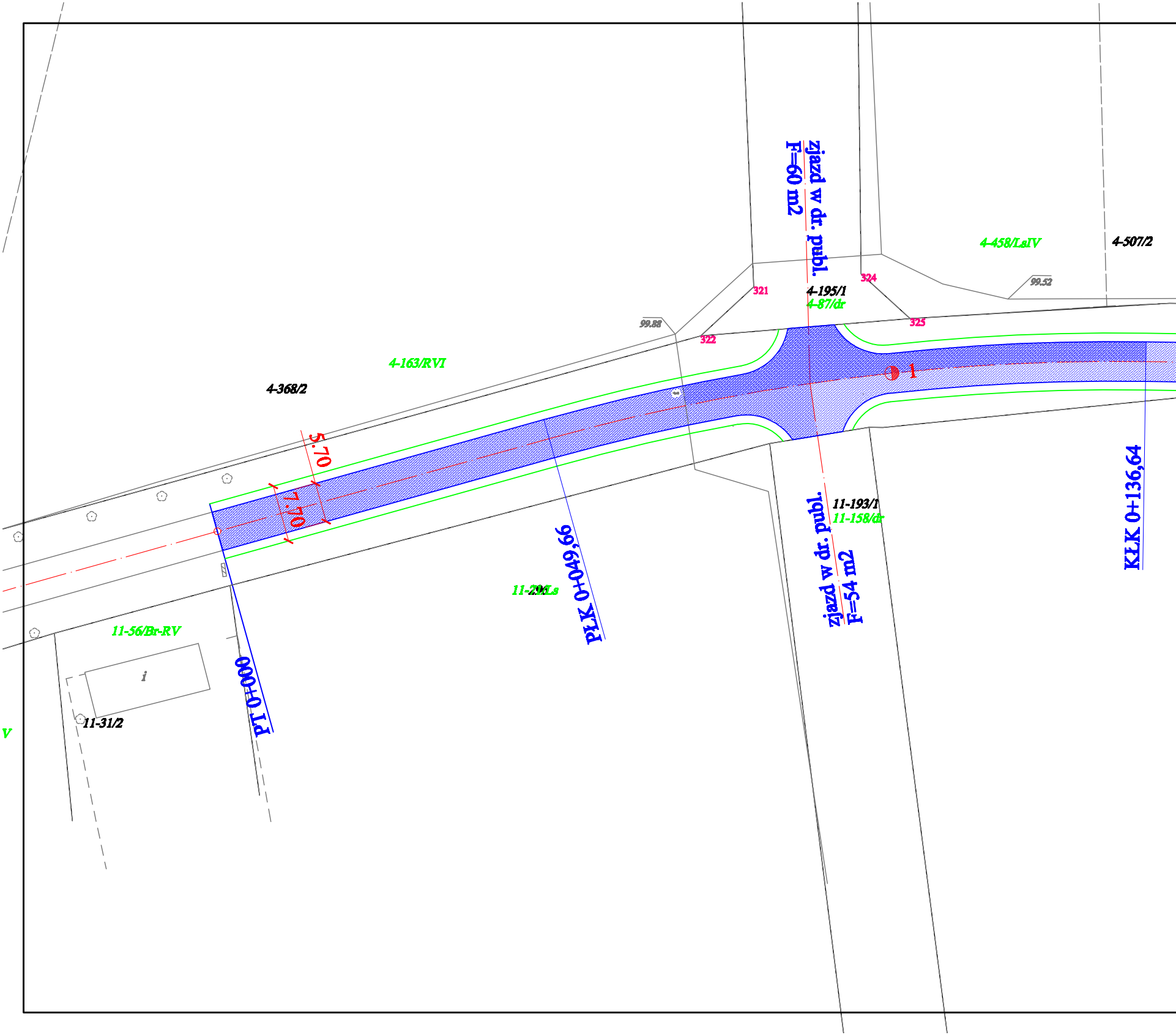
zjazd w dr. publ.
F=60 m2
4-458/LsIV
4-507/2
99.52
324
321
4-195/1
4-87/dr
325
322
99.88
4-163/RVI
4-368/2
5.70
7.70
1
11-193/1
11-158/dr
zjazd w dr. publ.
F=54 m2
KŁK 0+136,64
PŁK 0+049,66
11-291/Ls
11-56/Br-RV
i
11-31/2
PT 0+000
V

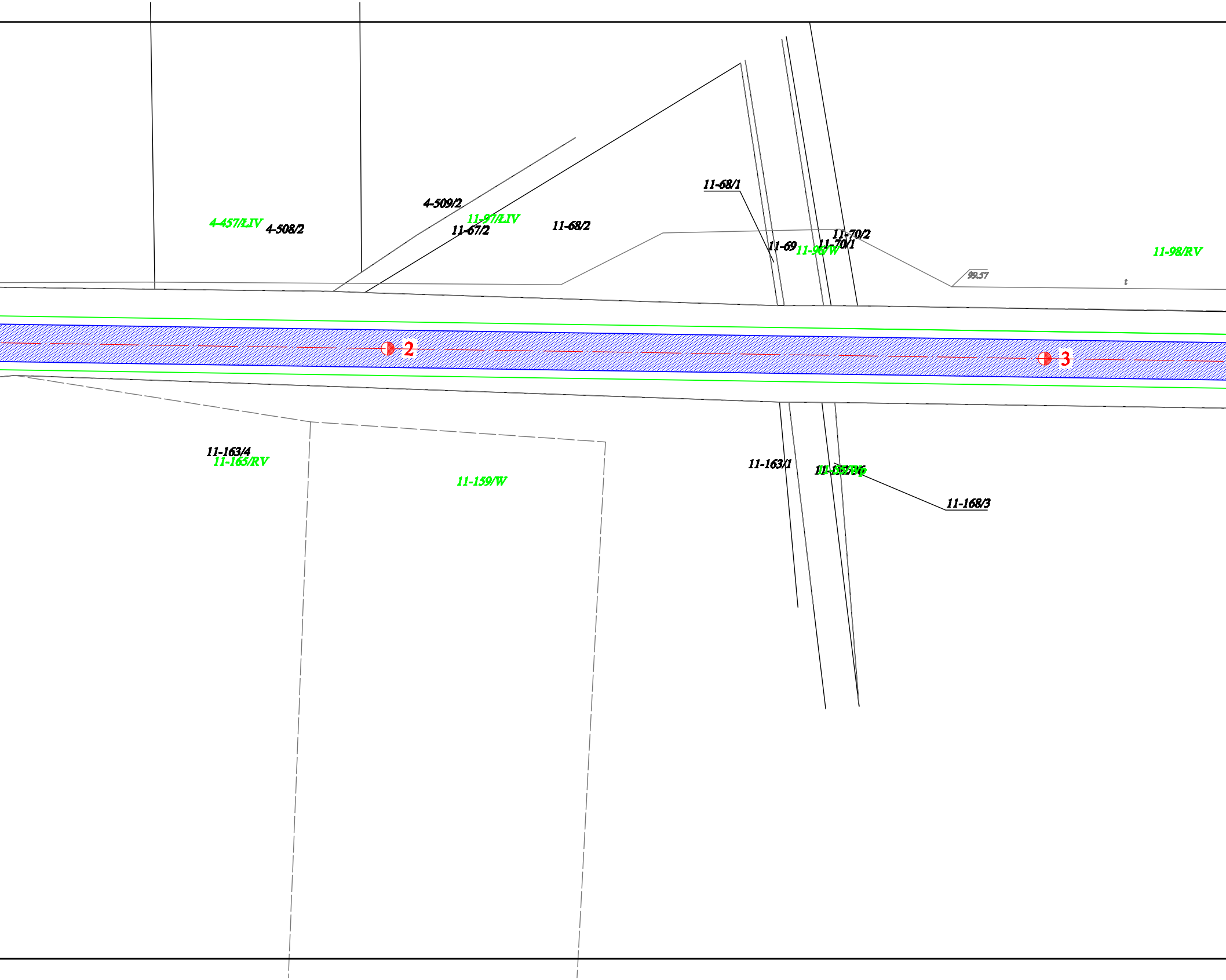
4-509/2
4-457/LIV
4-508/2
11-97/LIV
11-67/2
11-68/2
11-68/1
11-70/2
11-69
11-96/W
11-70/1
11-98/RV
99.57
t
2
3
11-163/4
11-165/RV
11-159/W
11-163/1
11-155/Wp
11-168/3

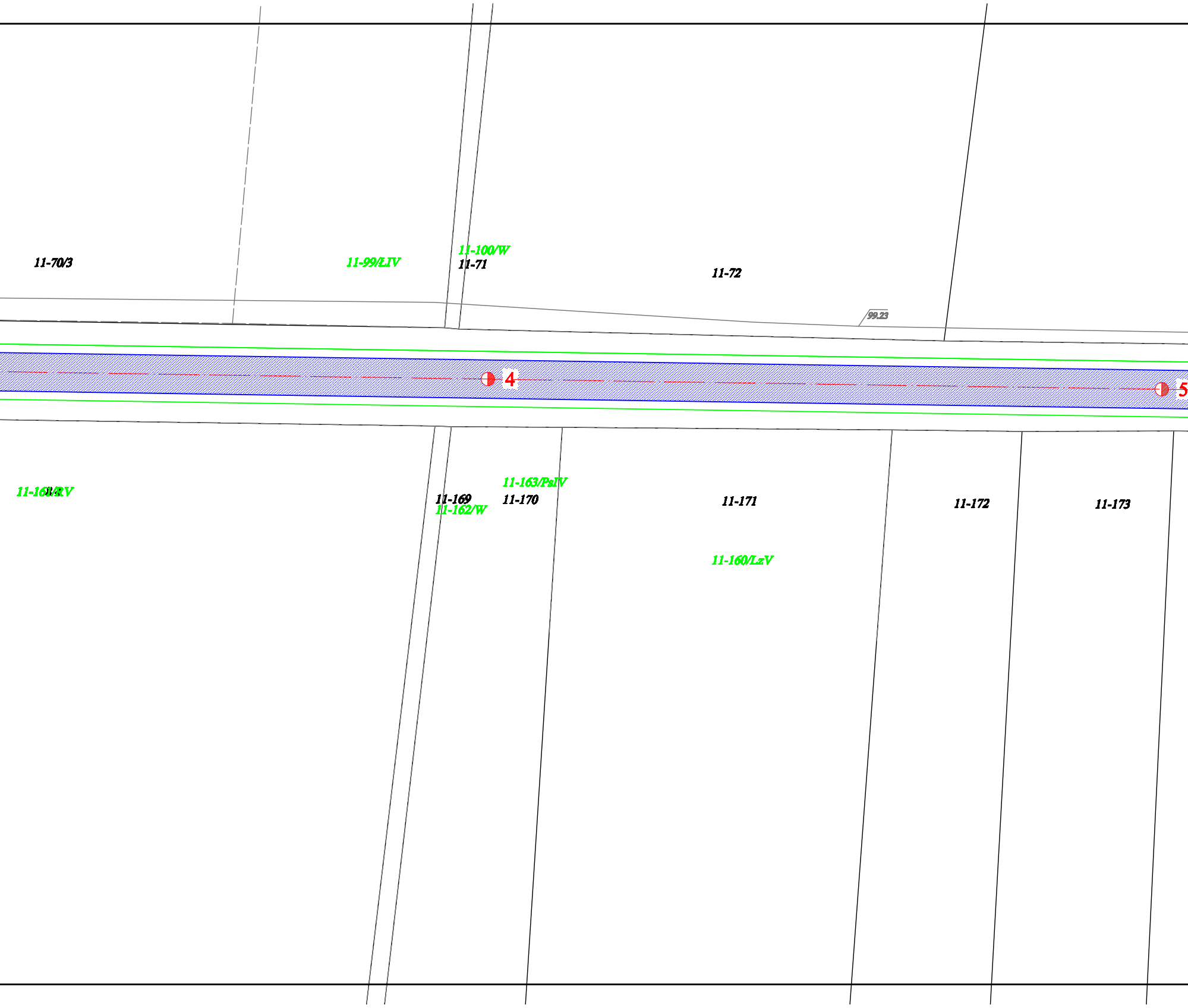
11-70/3
11-99/LIV
11-100/W
11-71
11-72
99.23
4
5
11-161/RV
11-169
11-162/W
11-163/PsIV
11-170
11-171
11-160/LzV
11-172
11-173

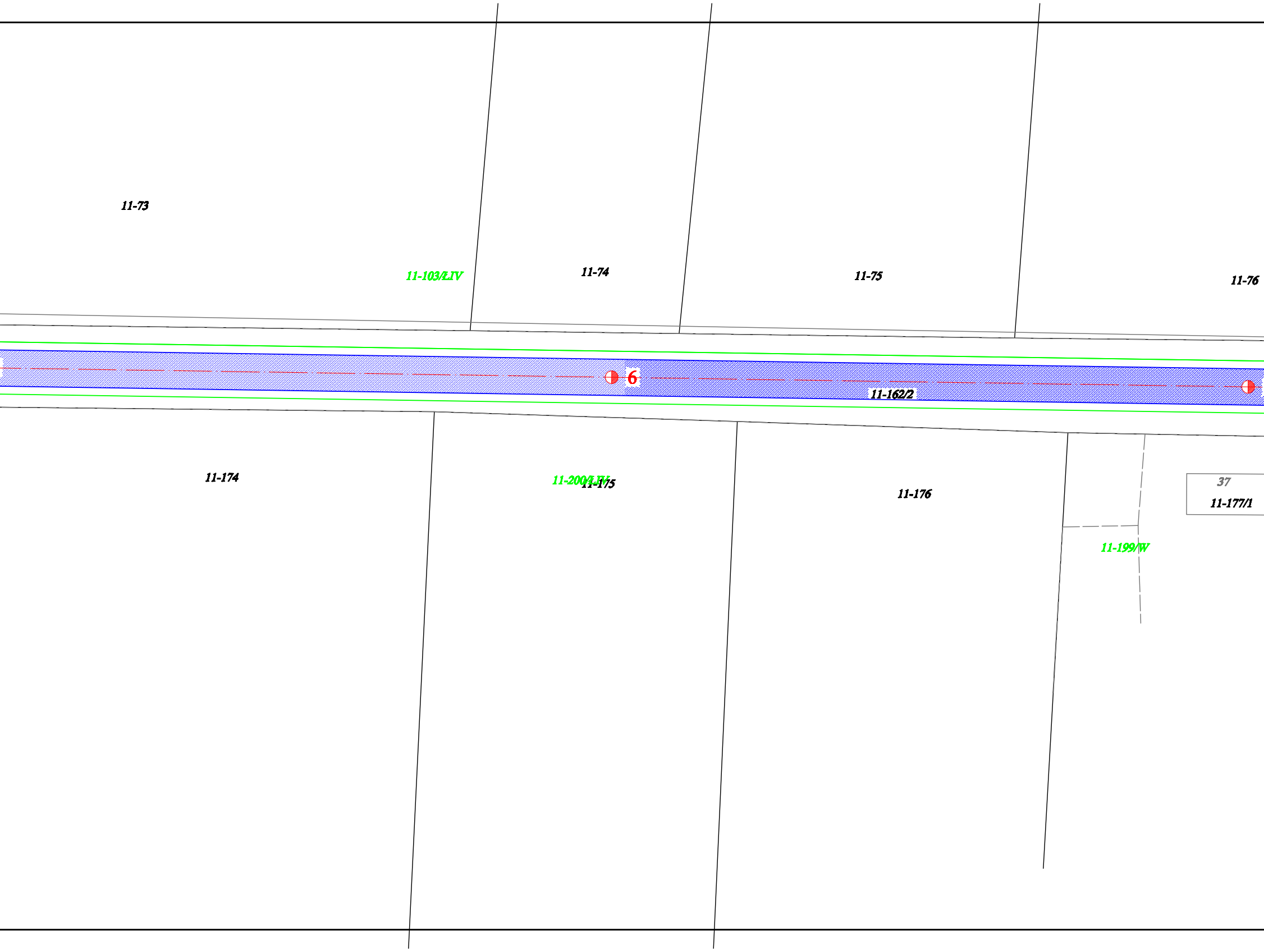
11-73
11-103/LIV
11-74
11-75
11-76
6
11-162/2
11-174
11-200/LIV
11-175
11-176
37
11-177/1
11-199/W

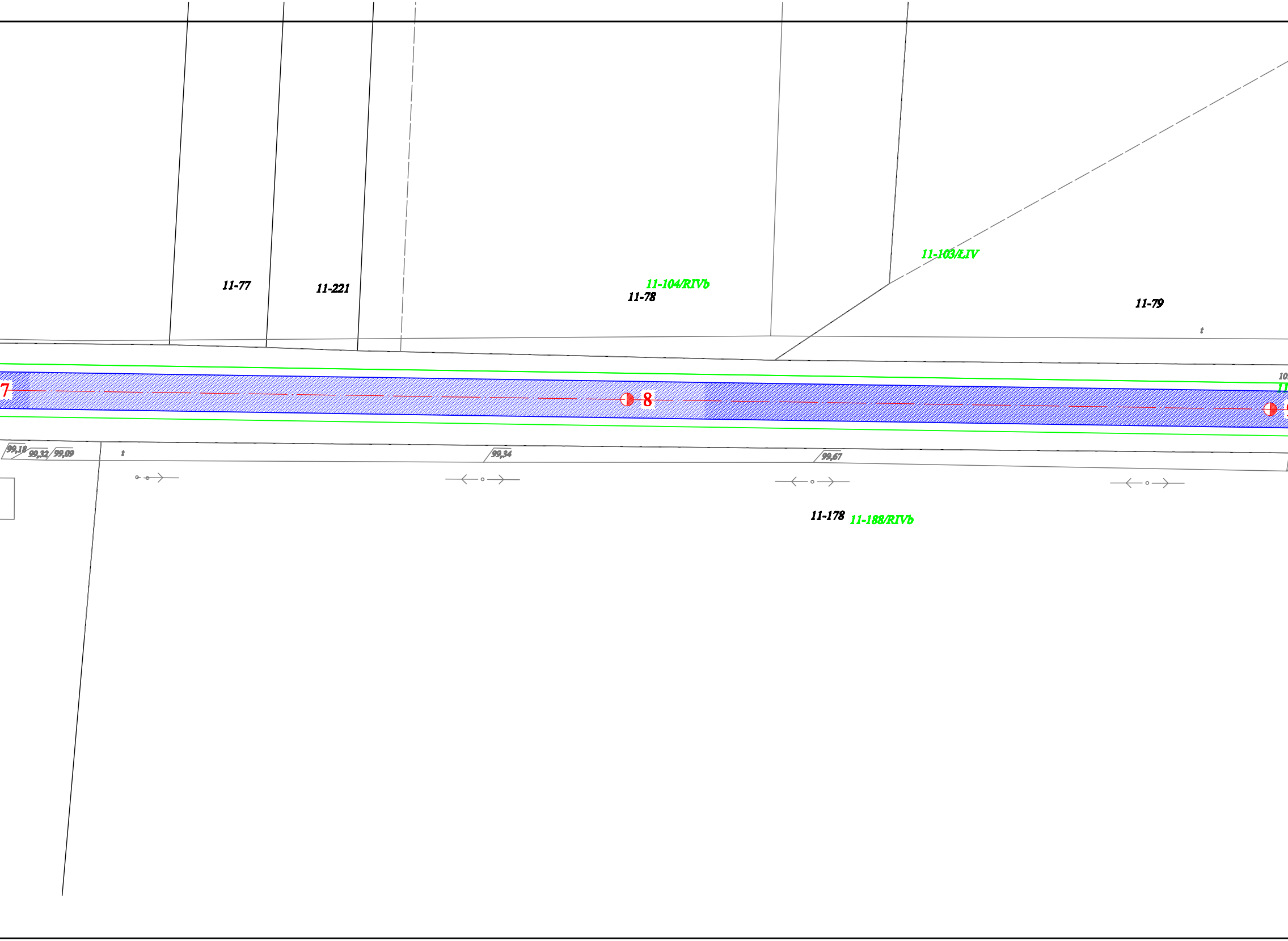
11-103/LIV
11-77
11-221
11-104/RIVb
11-78
11-79
t
7
8
99,18
99,32
99,09
t
99,34
99,67
11-178
11-188/RIVb

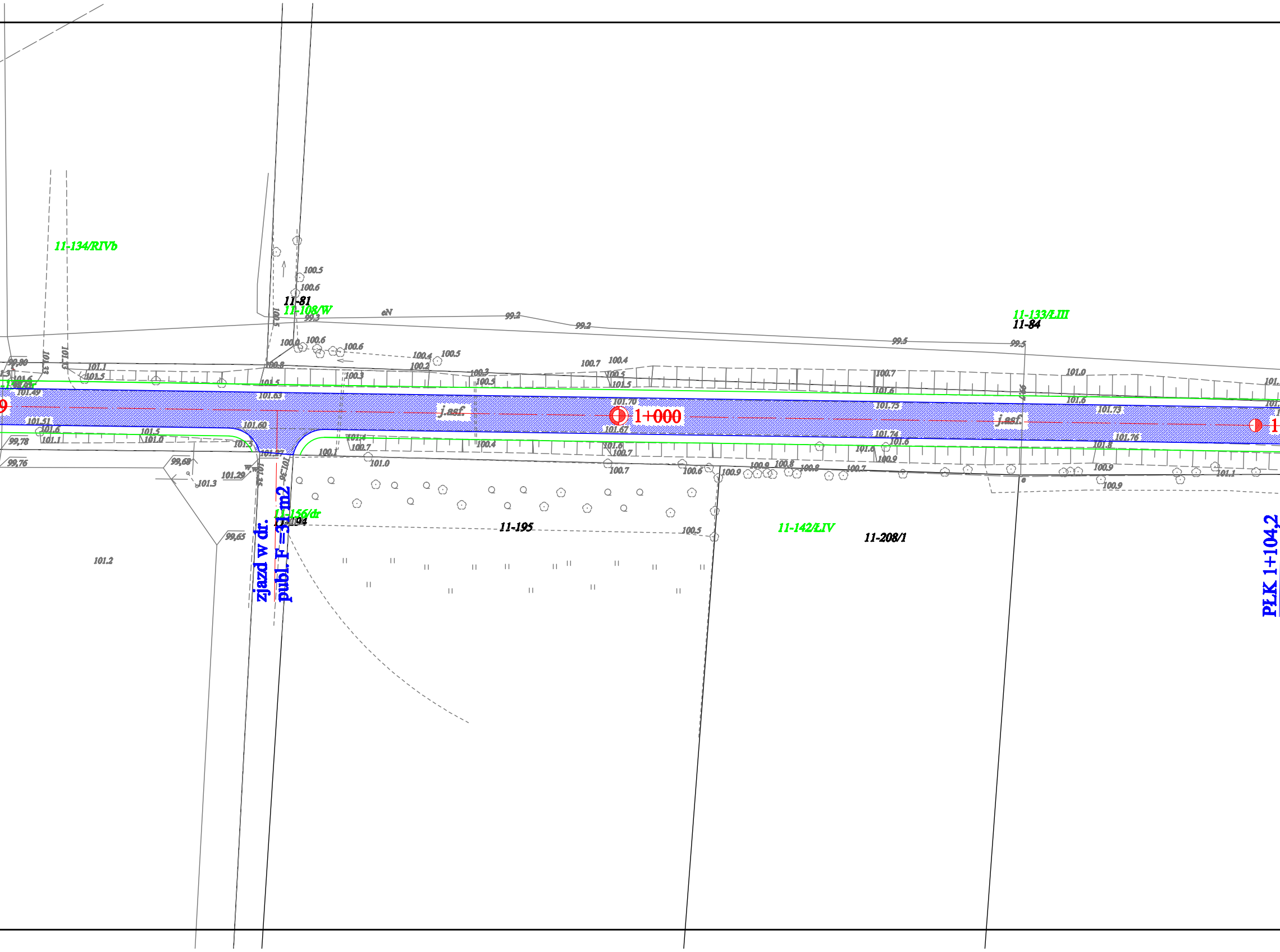
11-134/RIVb
11-81
11-108/W
11-133/ŁIII
11-84
11-156/dr
11-194
11-195
11-142/ŁIV
11-208/1
j.asf.
j.asf.
1+000
zjazd w dr.
publ. F =31 m2
PLK 1+104,2
100.5
100.6
99.3
99.2
99.2
99.5
99.5
100.6
100.6
100.4
100.5
100.2
100.3
100.3
100.5
100.7
100.4
100.5
101.5
101.0
101.1
101.5
101.49
101.63
101.70
101.67
101.75
101.73
101.74
101.76
101.60
101.51
101.6
101.1
101.5
101.0
101.27
101.29
101.3
99,68
99,78
99,76
99,80
99,65
101.2
100.1
100.7
101.0
100.4
101.6
100.7
100.6
100.9
100.8
100.8
100.7
101.8
100.9
100.9
101.1
100.5

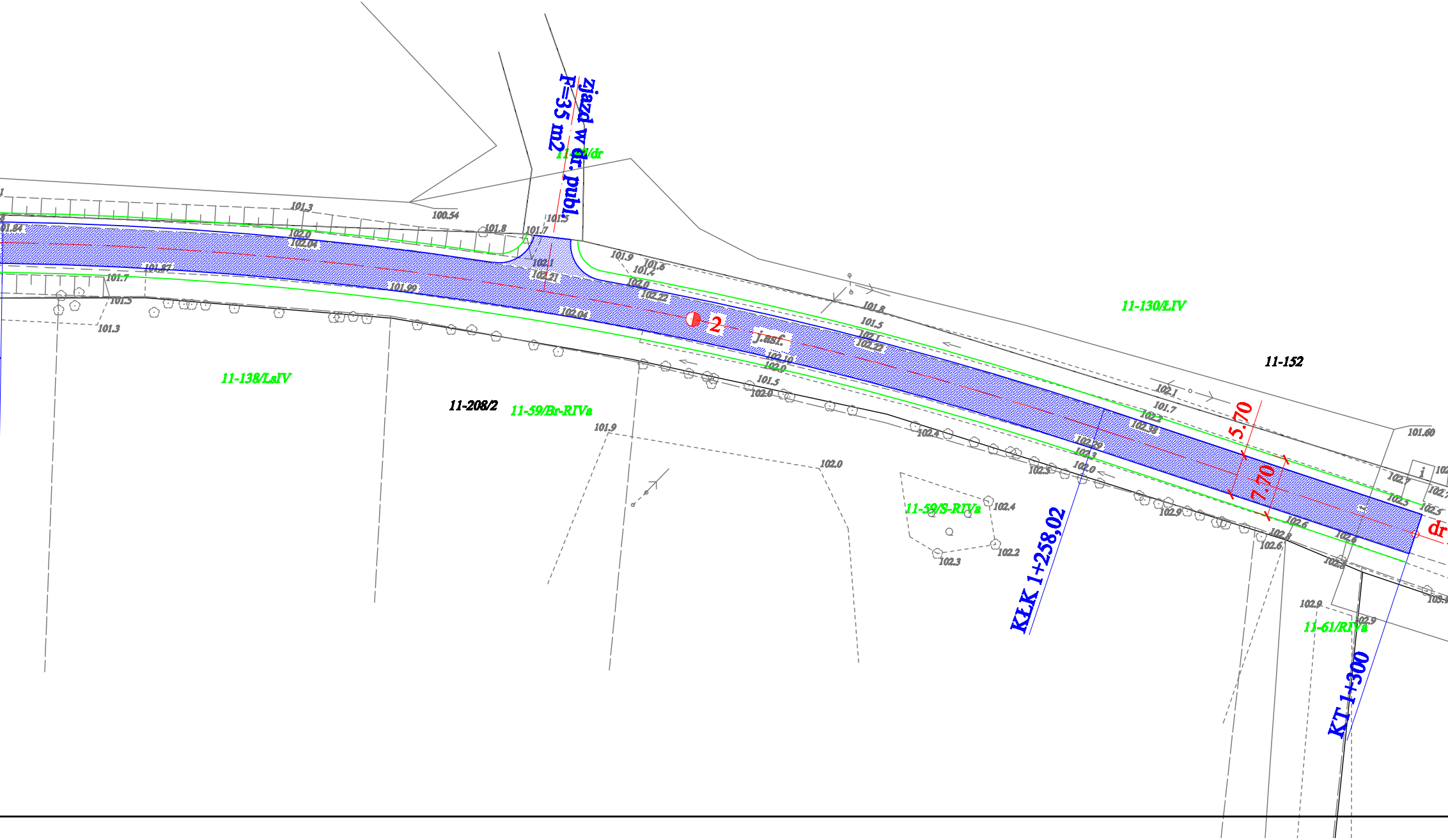
zjazd w dr. publ.
F=35 m2
11-130/ŁIV
11-152
11-138/ŁsIV
11-208/2
11-59/Br-RIVa
11-59/S-RIVa
11-61/RIVa
2
j.asf.
5.70
7.70
KŁK 1+258,02
KT 1+300
dr

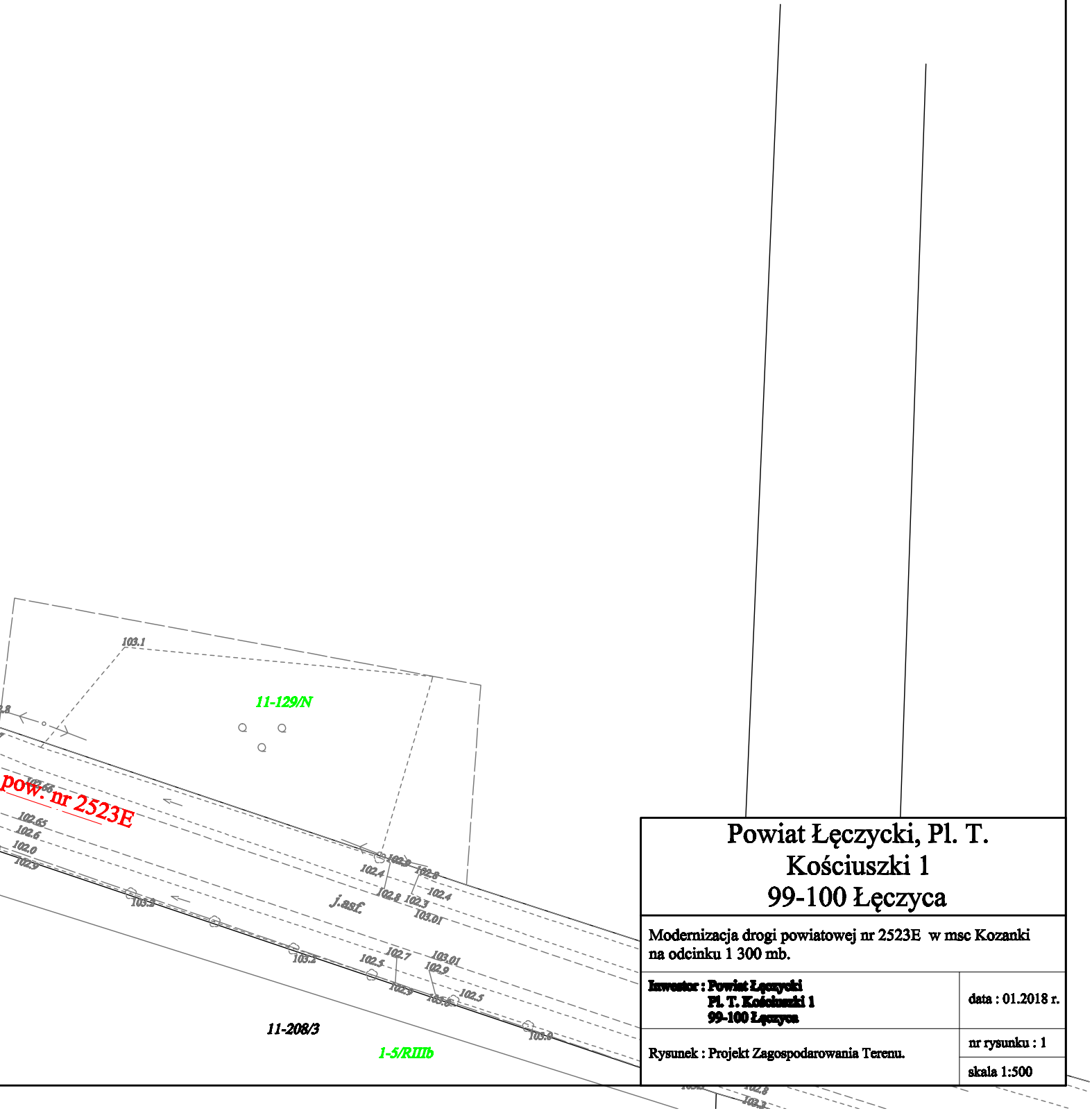
103.1
11-129/N
pow. nr 2523E
102.66
102.65
102.6
102.0
102.9
103.2
j.asf.
102.9
102.4
102.8
102.8
102.4
102.3
103.01
103.2
102.7
102.5
103.01
102.9
102.9
102.5
103.0
11-208/3
1-5/RIIIb

Powiat Łęczycki, Pl. T.
Kościuszki 1
99-100 Łęczyca

Modernizacja drogi powiatowej nr 2523E w msc Kozanki
na odcinku 1 300 mb.

Inwestor : Powiat Łęczycki **Pl. T. Kościuszki 1** **99-100 Łęczyca**	data : 01.2018 r.
Rysunek : Projekt Zagospodarowania Terenu.	nr rysunku : 1 skala 1:500